



**Illinois Department of Transportation**  
**Division of Aeronautics**

Amended: 2007-01-18

PAGE iv

<b>Associated City - Hospital</b>	<b>Identifier</b>	<b>Page</b>
Aledo – Mercer County Hospital	12IS	1
Alton – Alton Memorial Hospital	1IL3	2
Alton – St. Anthony’s Health Center	Ø31S	3
Anna – Union County Hospital	4ISØ	4
Arlington Heights – NW Community Hospital	7IL4	5
Aurora – Provena Mercy Center	IL21	6
Aurora – Rush-Copley Medical Center	7IS8	7
Barrington – Good Shepard Hospital	ILØ8	8
Belleville – Memorial Hospital	6ØLL	9
Belleville – St. Elizabeth’s Hospital	IL73	10
Benton – Franklin Hospital	53IS	11
Bloomington – St. Joseph Medical Center	IL4Ø	12
Bolingbrook – Bolingbrook Medical Center	45IS	13
Breese – St. Joseph’s Hospital	8ISØ	14
Canton – Graham Hospital	97IL	15
Carbondale – Memorial Hospital	5IS1	16
Carlinville – Carlinville Area Hospital	44LL	17
Carrollton – Boyd Memorial Hospital	5IS2	18
Carthage – Memorial Hospital	6IS6	19
Centralia – St. Mary’s Good Samaritan	98IL	20
Chester – Memorial Hospital	4IS2	21
Chicago – Children’s Memorial Hospital	4ØIS	22
Chicago – J.H. Stroger Hosp. of Cook Co.	IL75	23
Chicago – Resurrection Medical Center	IL79	24
Chicago – St. Mary of Nazareth Hospital	6IS7	25
Chicago – Univ. of Chicago Hospitals	4IS3	26
Chicago Heights – St. James Hospital	9IS4	27
Danville – United Samaritans Medical Center	93IS	28
Decatur – Decatur Memorial Hospital	8IS6	29
Decatur – St. Mary’s Hospital	9IS3	30
DeKalb – Kishwaukee Community Hospital	ØIL6	31
Des Plaines – Holy Family Medical Center	6IS5	32
Dixon – Katherine Shaw Bethea Hospital	49IS	33
Downers Grove – Good Samaritan Hospital	ØIL4	34
DuQuoin – <b>CLOSED 01/18/2007</b>	44IS	35

NAV

Lat: N 38° 01.5'  
Long: W 89° 14.2'

COMM

Freq: 155.340  
PL: 10.9 W:17  
Ph: 618-542-2146

LZ INFO

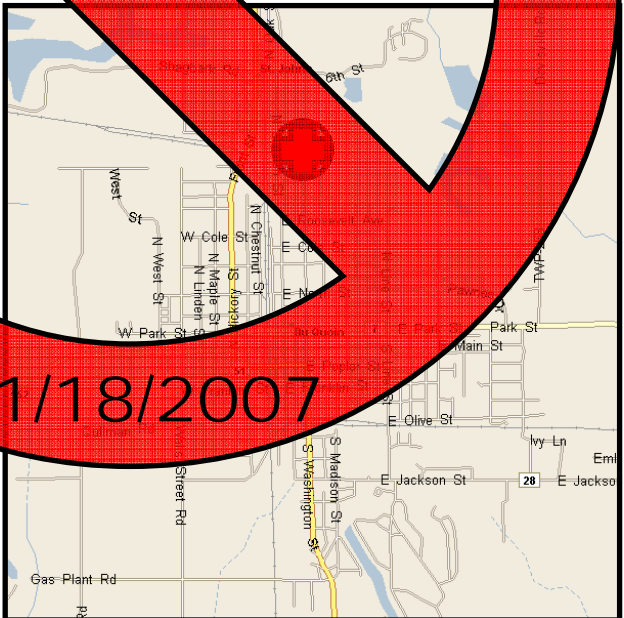
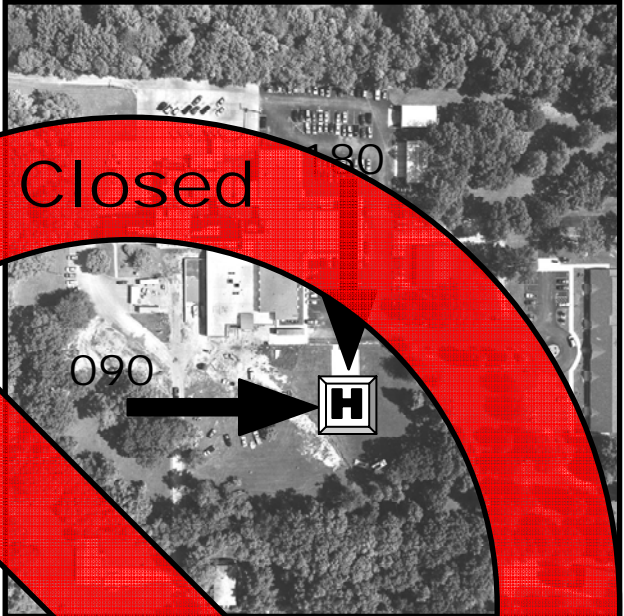
Elev: 454' Surface  
Lighting:  
Flood  
Beacon:  
No  
Windsock:  
Yes – Lighted

FACILITY

Marshall Browning Hospital  
900 N. Washington St  
DuQuoin, IL 62832

SPECIAL NOTES:

Landing Area South of  
Parking Pad



01/18/2007

Amended: 2007-01-18

PAGE 35

# Oak Lawn – Advocate Christ Health Care

IL77

## NAV

Lat: N 41° 43.4'  
Long: W 87° 44.0'

## COMM

Freq: 155.340  
PL: 131.8 W:24  
Ph: 708-425-8000


## LZ INFO

Elev:  
619' Roof  
Lighting:  
Perimeter  
Beacon:  
Yes  
Wind Sock:  
Yes – Lighted

## FACILITY

Advocate Christ Health  
Care  
4440 W. 95<sup>th</sup> St.  
Oak Lawn, IL 60453

## SPECIAL NOTES:



Amended: 2007-01-18

PAGE 98